Dott. Geol. Carlo Fabbri : Via D. Raggi 168 , Forlì （FC）
Dott. Geol. Giuseppe Onorevoli : Via Tomba 46 , Vecchiazzano （FC）
Dott. Ing. Simone Riminucci : Via della Lirica 61 , Ravenna （RA）

Committente : S.G.S.-SA.PI.FO.-Sig. Luigi Garavini - Sig. Renzo Sansoni

Oggetto:

POLO N° 15 "VECCHIAZZANO"

RELAZIONE TECNICA PER IL PROGETTO DEFINITIVO E VIA PER L' APERTURA DI UNA CAVA DI GHIAIA E SABBIA

(Legge Regionale n° 17 del 18/07/91 e s.m.i. "Disciplina delle attività estrattive"
(Legge Regionale n° 3 del 20/04/2012 in materia di V.I.A.)

Comune : Forlì
Provincia : Forlì-Cesena
Carta topopografica d' Italia : Foglio 100 "Forlì", Quadrante IV, Tavoletta S.O. "Forlì"
Carta Tecnica Regionale : Elemento n° 255046 "Terra del Sole"
Carta Geologica : Foglio 100 "Forlì"

TAV. G6: STUDIO DELL'AREA DI LAMINAZIONE DA REALIZZARE SUL RIO RONCO: LATO A, occidentale SX
SEZIONI ATTUALI e MODIFICATE - parte 1

Scala : 1:200
Data : Luglio 2016

LEGENDA:
- LIMO ARGILLOSO
- TERRENO VEGETALE
- GHIAIE E SABBIE — PROPR. PRIVATA / PROPR. DEMANIALE
- VOLUME D'INVASO Q200 ANNI
- SUPERFICIE DEMANIALE
- ASSE FLUVIALE

SEZIONE 1
STRATIGRAFIA T28

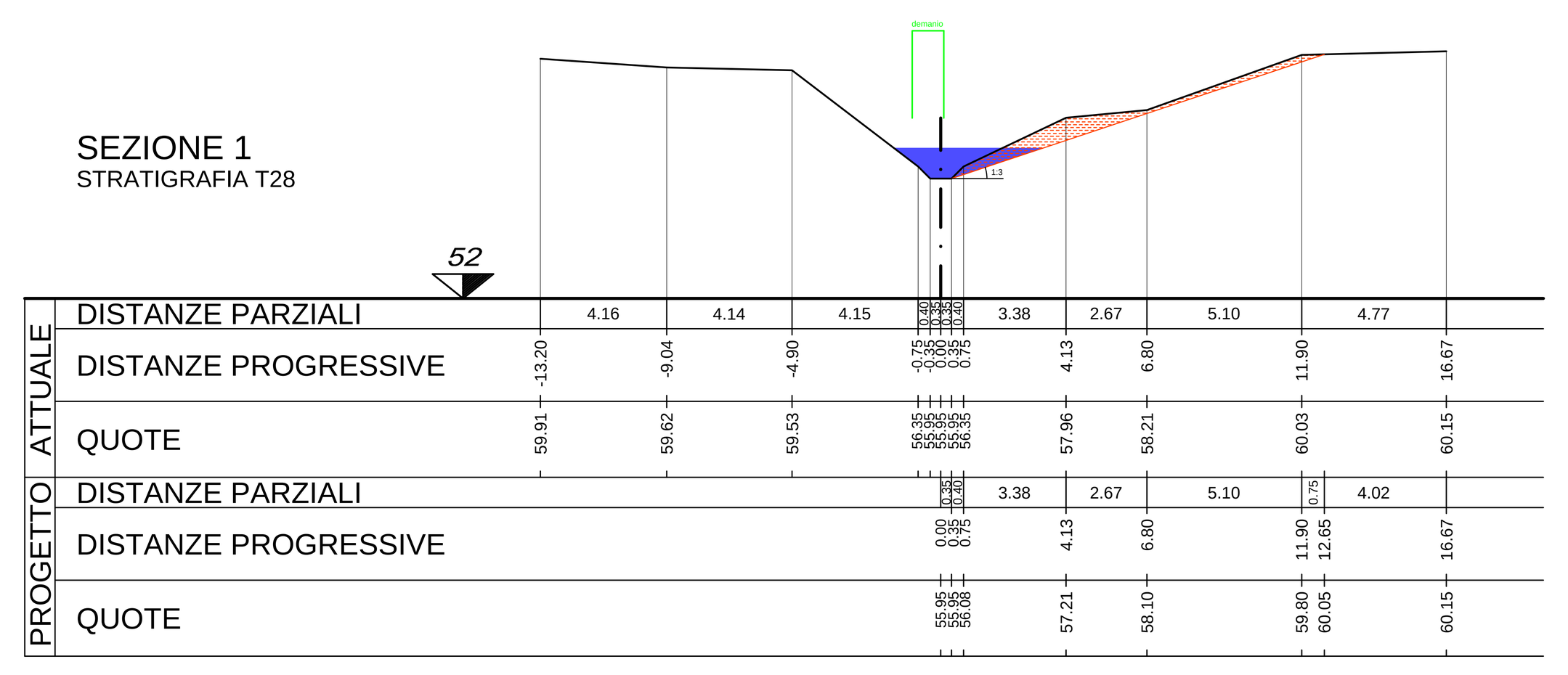

SEZIONE 2
STRATIGRAFIA T28

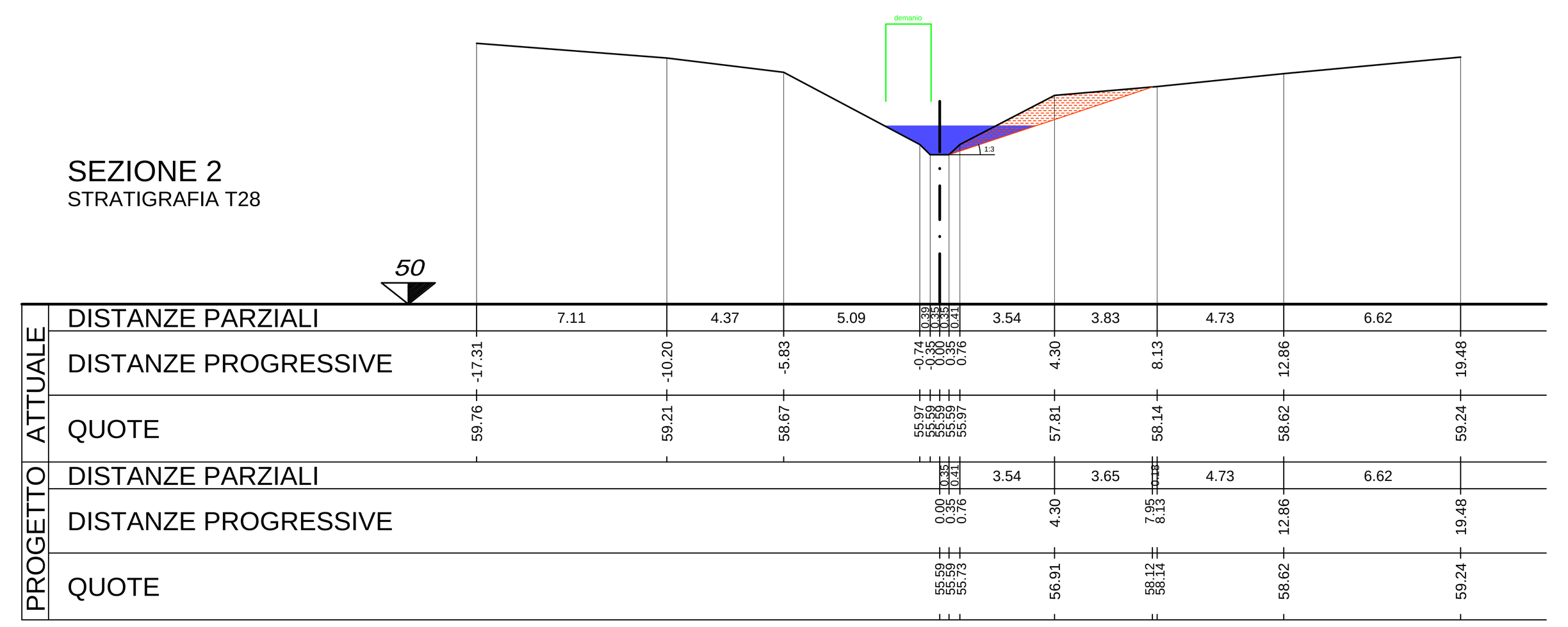

SEZIONE 3
STRATIGRAFIA T28

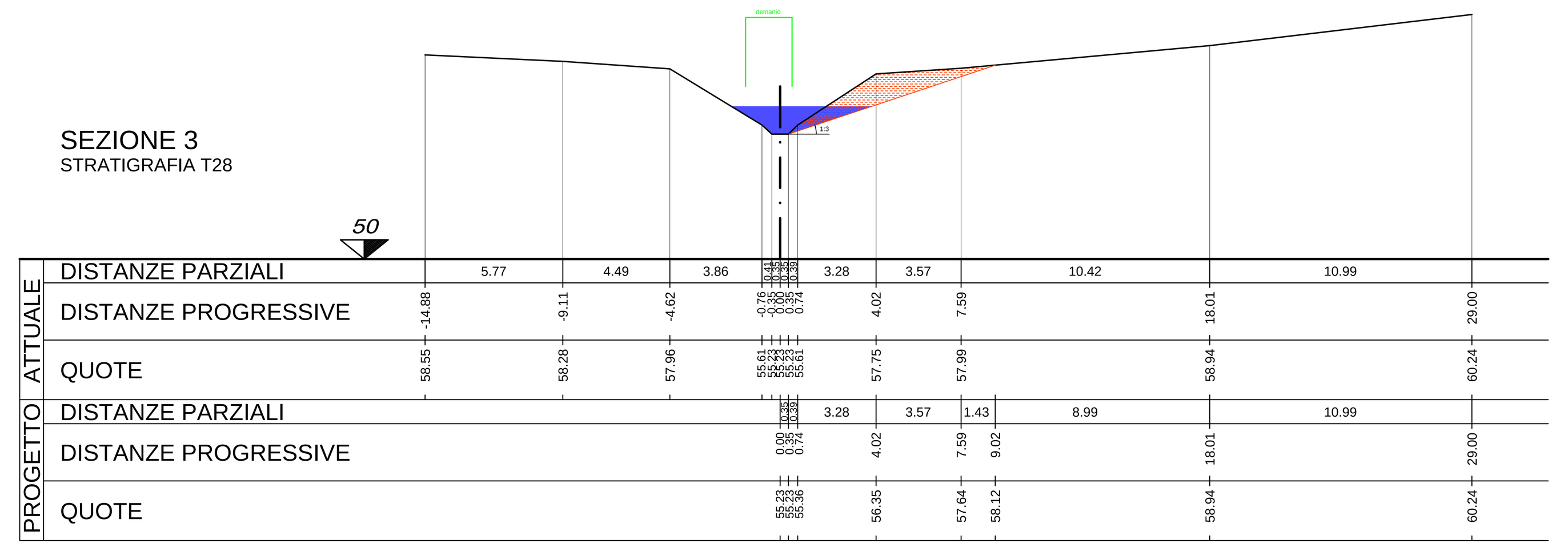

SEZIONE 4
STRATIGRAFIA T28

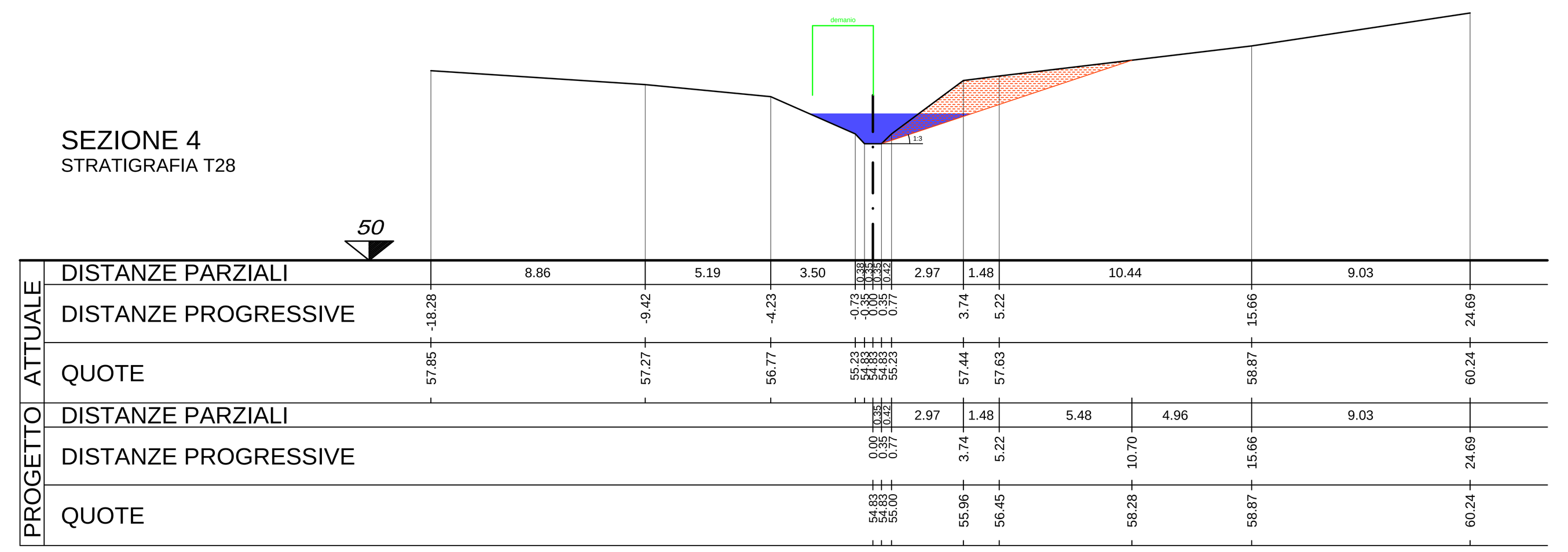

SEZIONE 5
STRATIGRAFIA T29

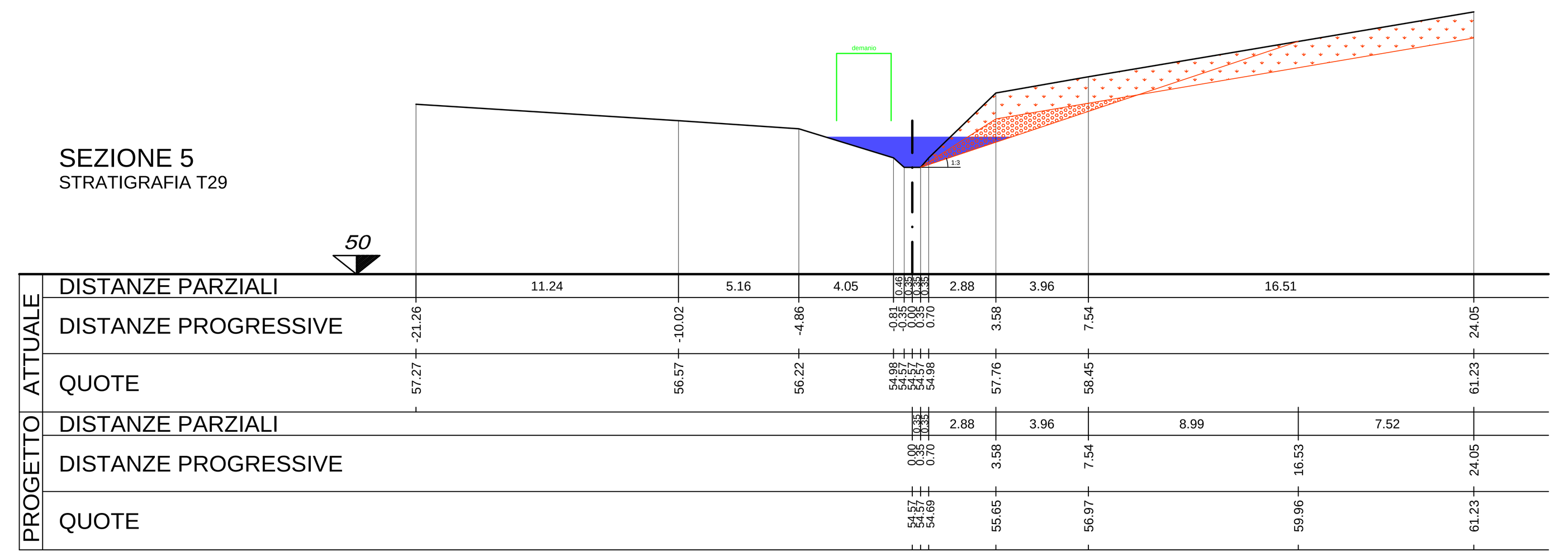

SEZIONE 6
STRATIGRAFIA T29

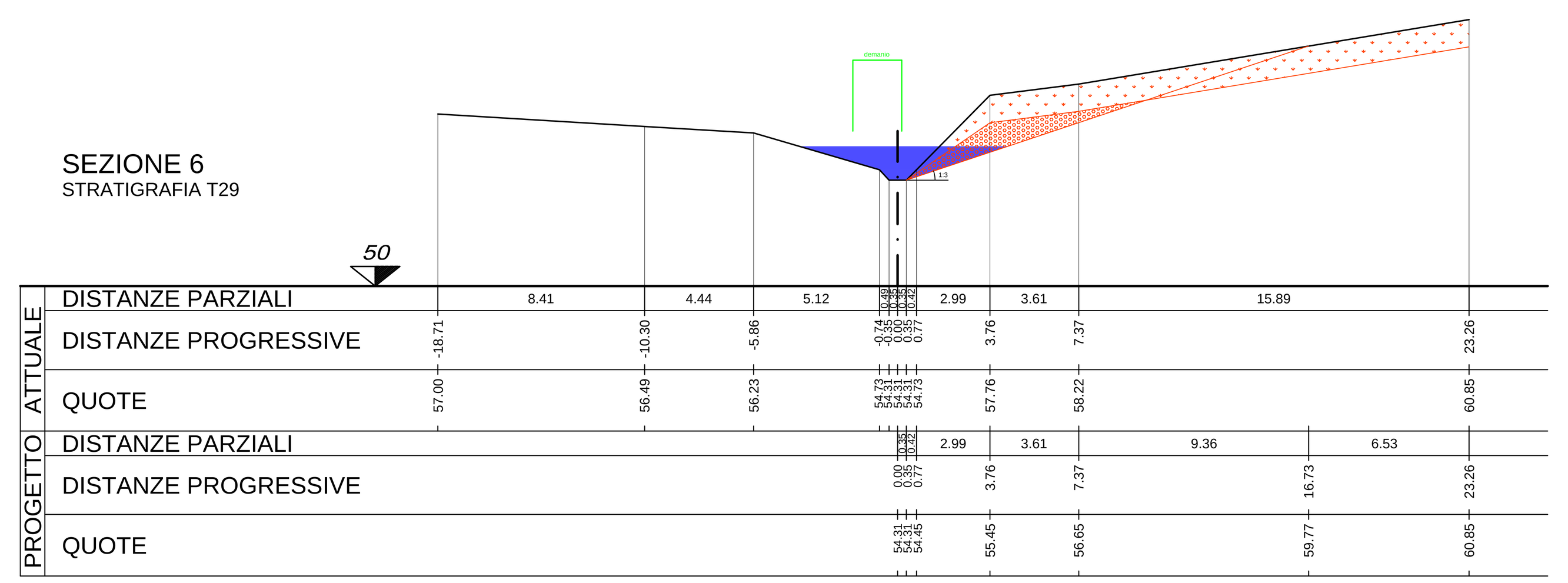

SEZIONE 7
STRATIGRAFIA T29

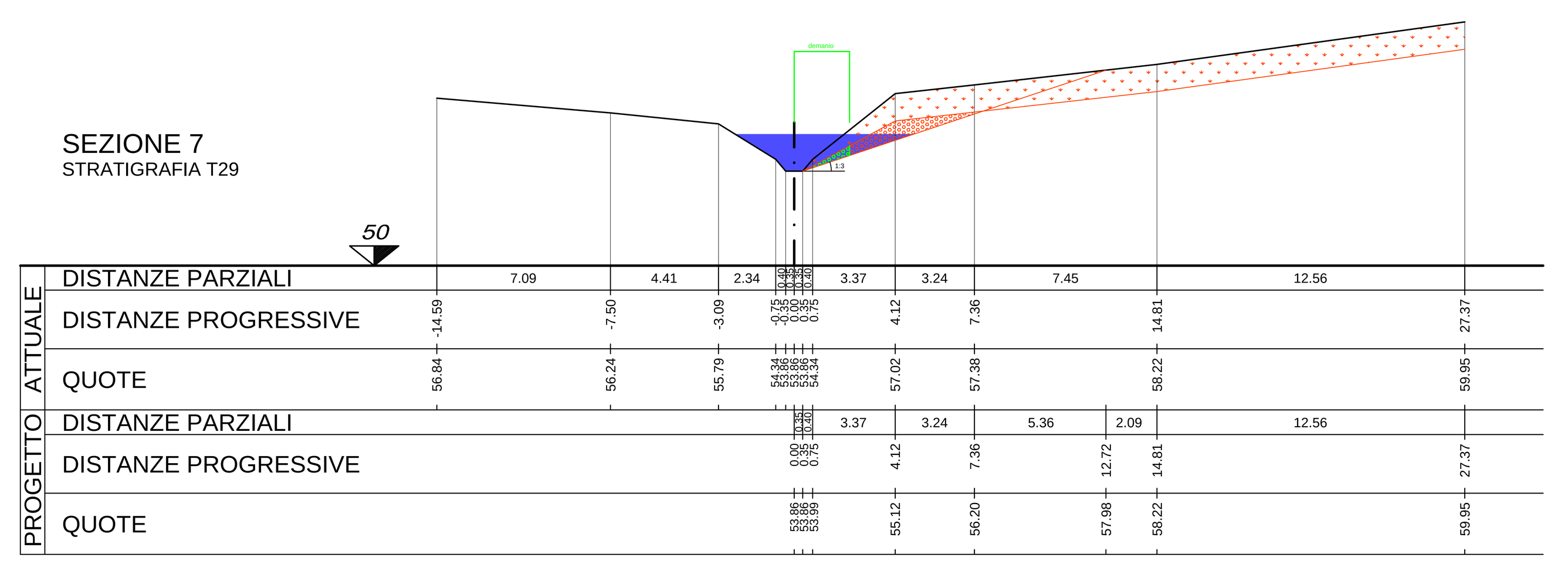

SEZIONE 8
STRATIGRAFIA T29

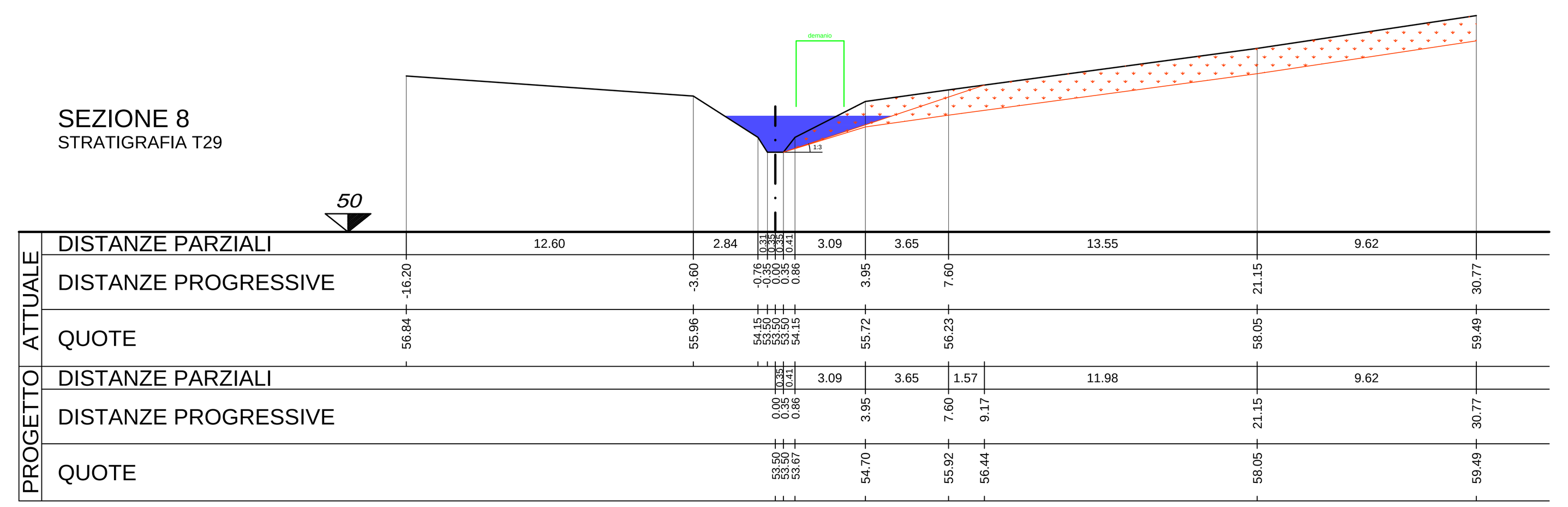

SEZIONE 9
STRATIGRAFIA T22

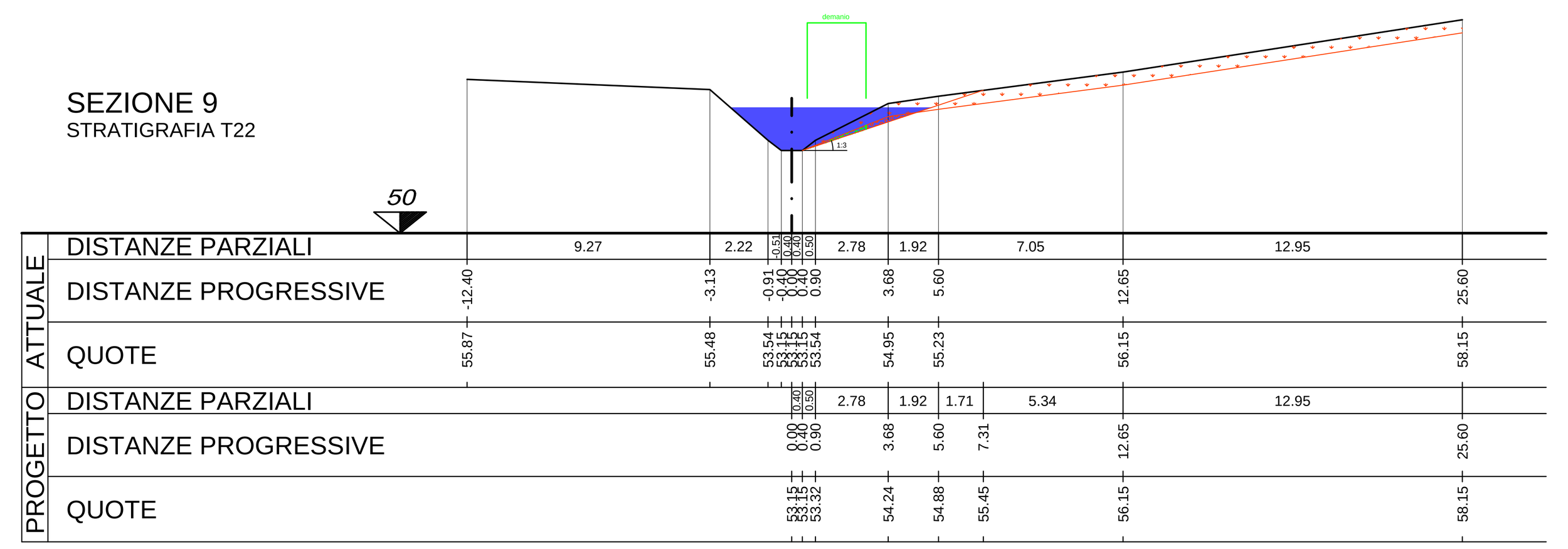

SEZIONE 10
STRATIGRAFIA T22

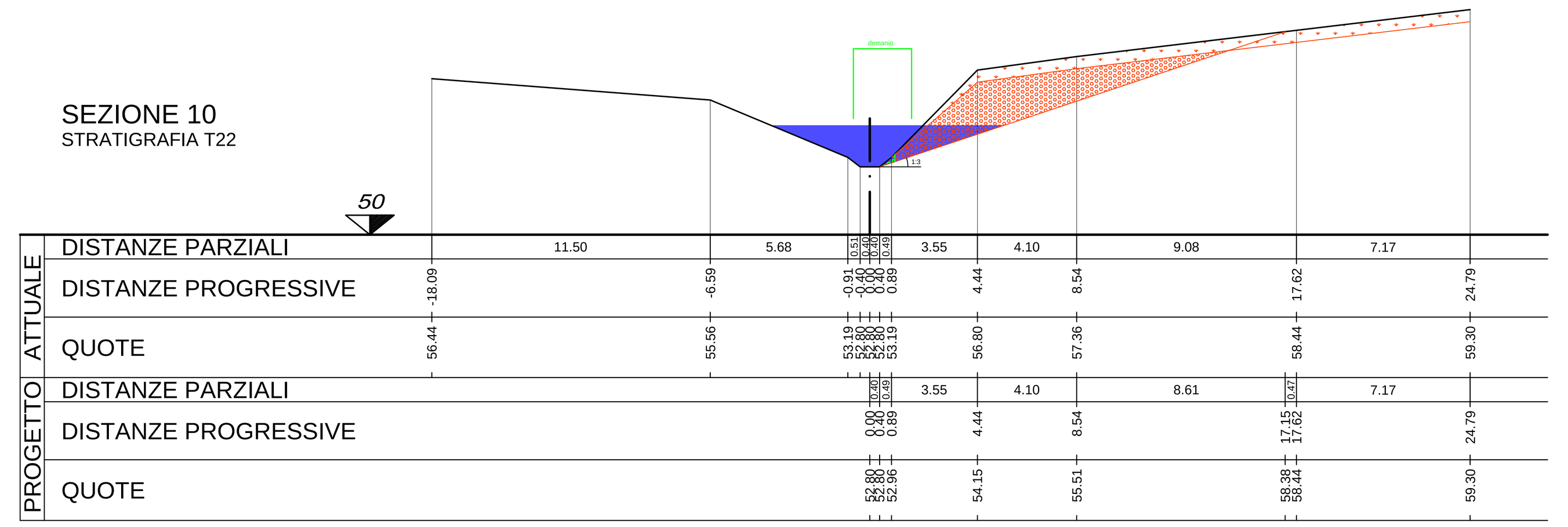

SEZIONE 11
STRATIGRAFIA T22

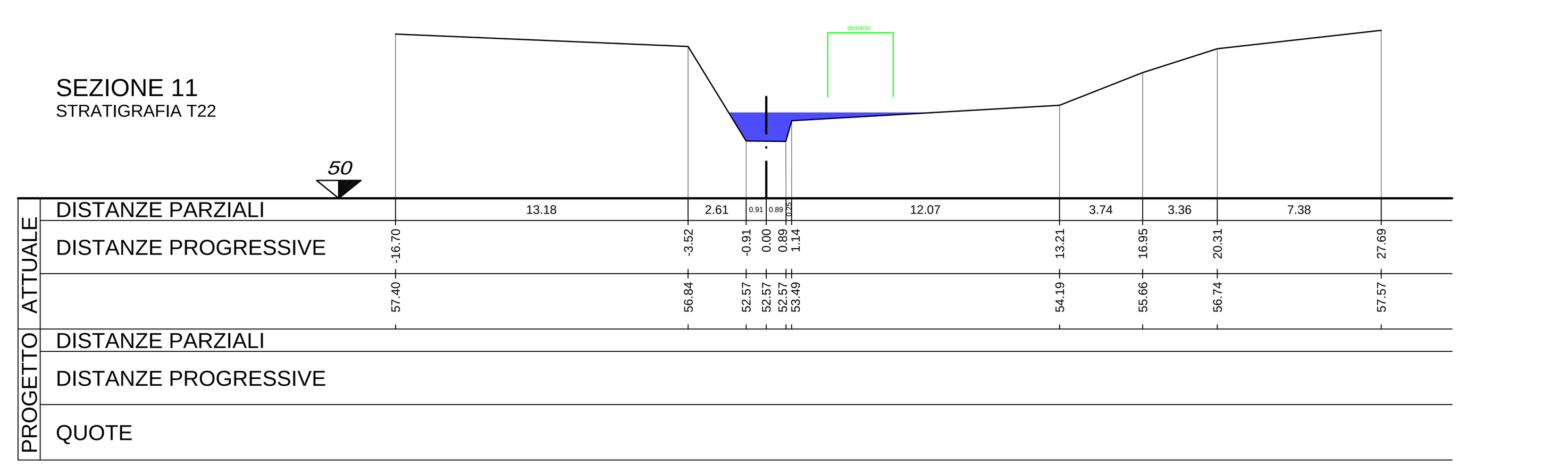

SEZIONE 12
STRATIGRAFIA T22

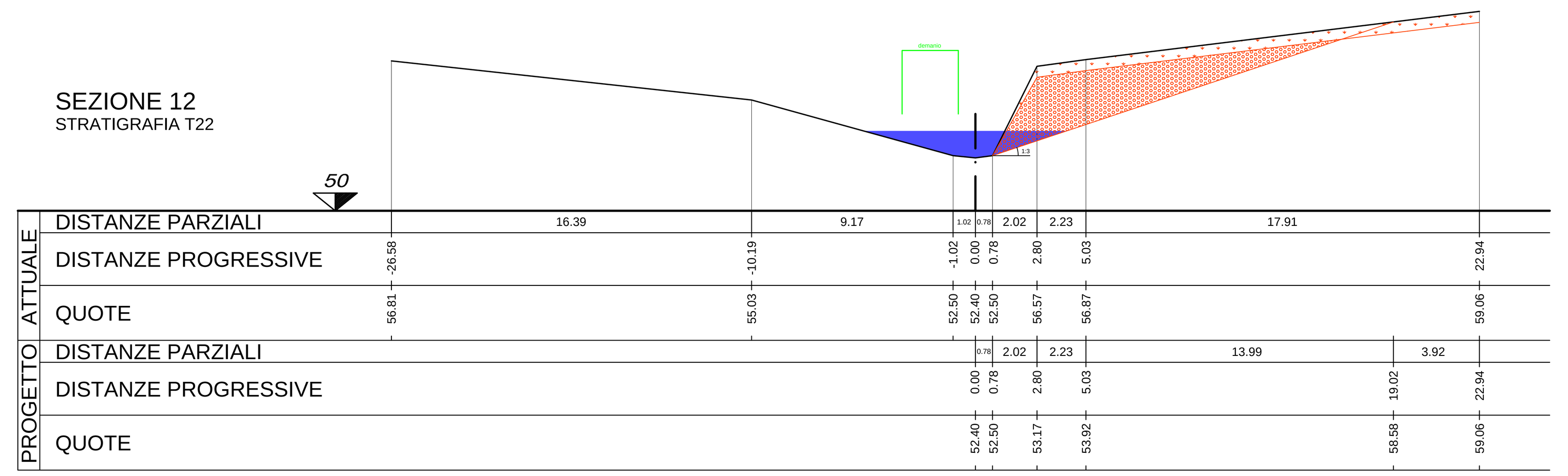

SEZIONE 13
STRATIGRAFIA T22

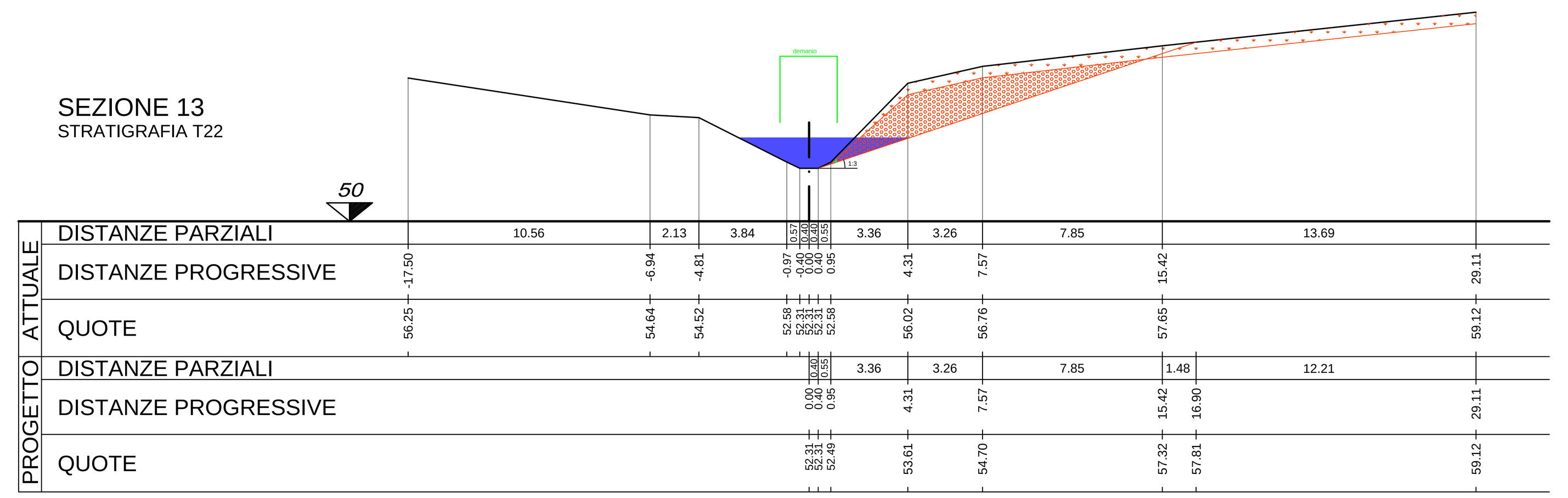

SEZIONE 14
STRATIGRAFIA T22

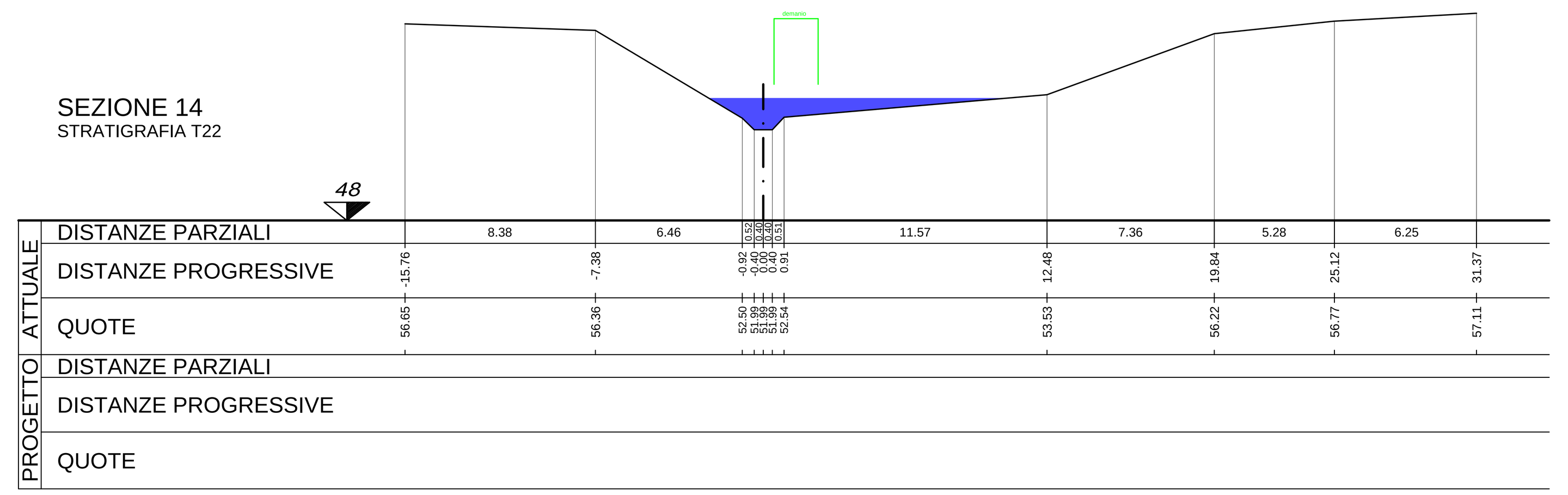

SEZIONE 15
STRATIGRAFIA T22

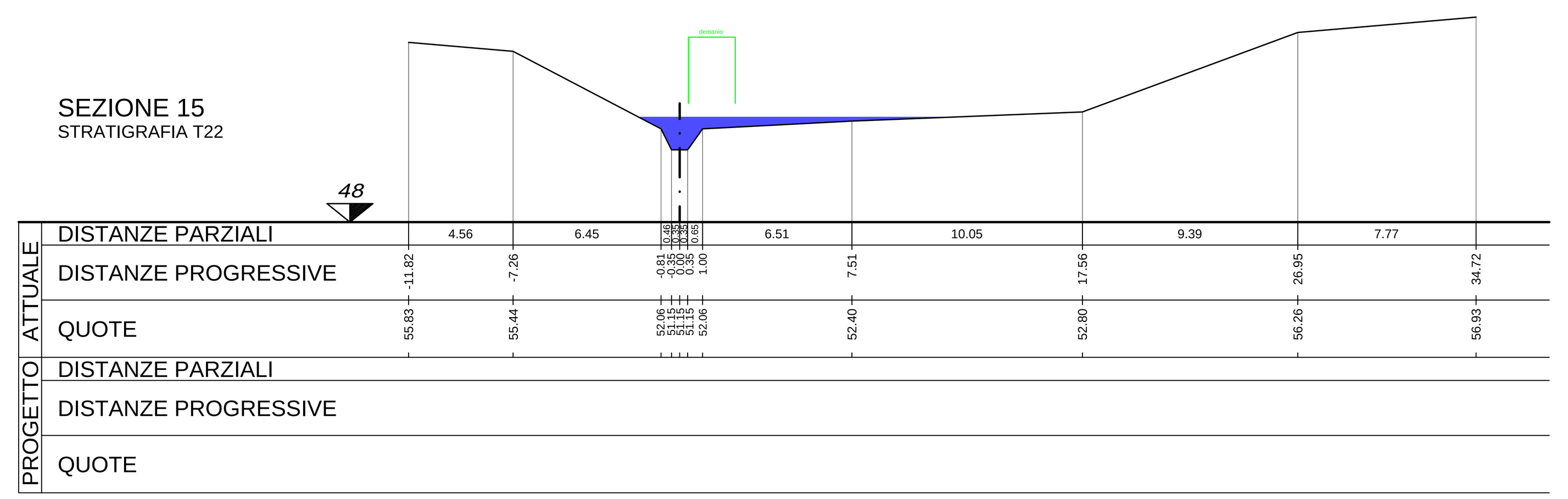

SEZIONE 16
STRATIGRAFIA T22

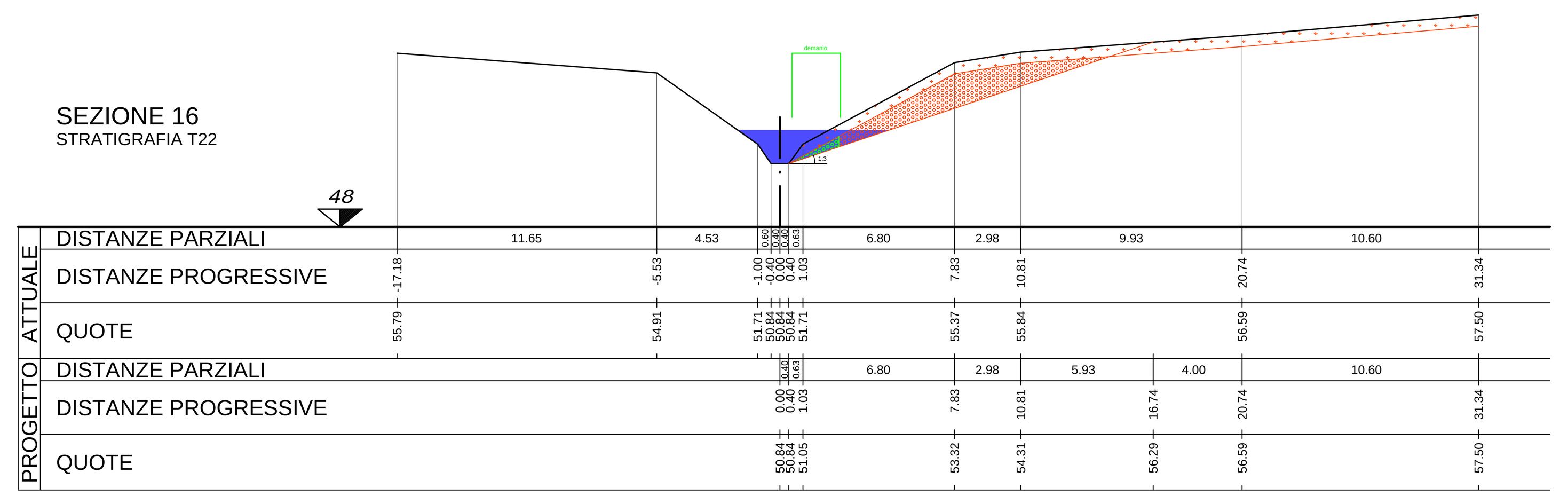

SEZIONE 17
STRATIGRAFIA T26

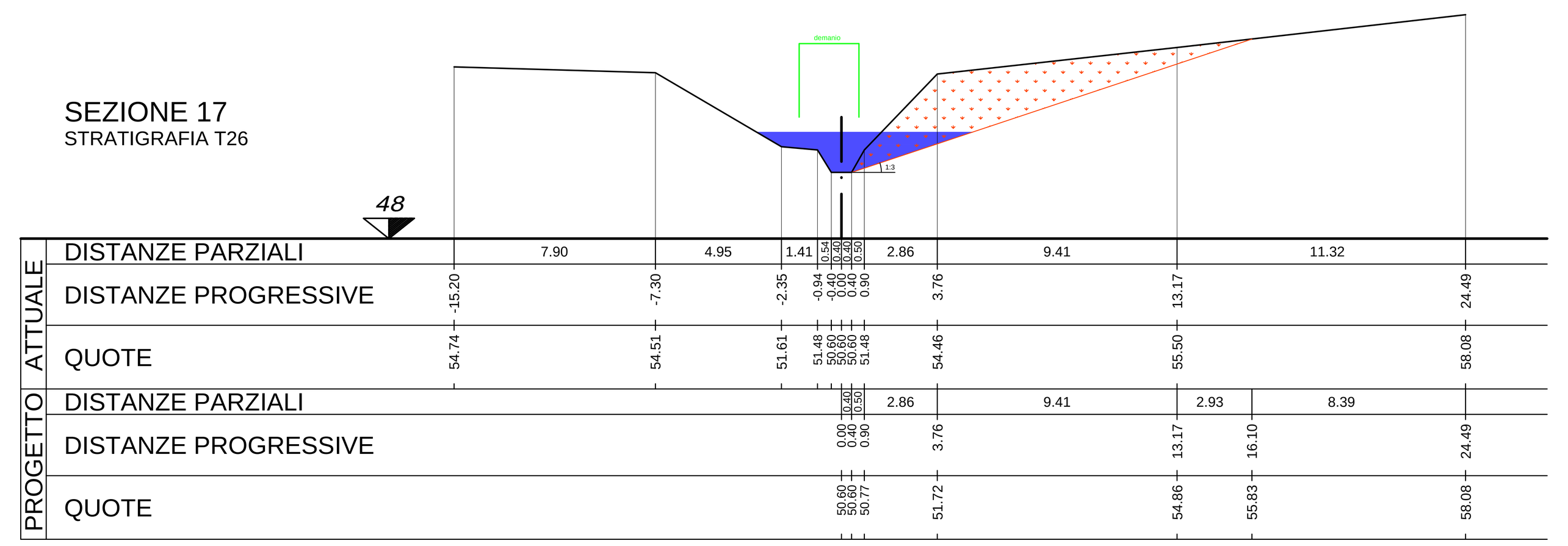
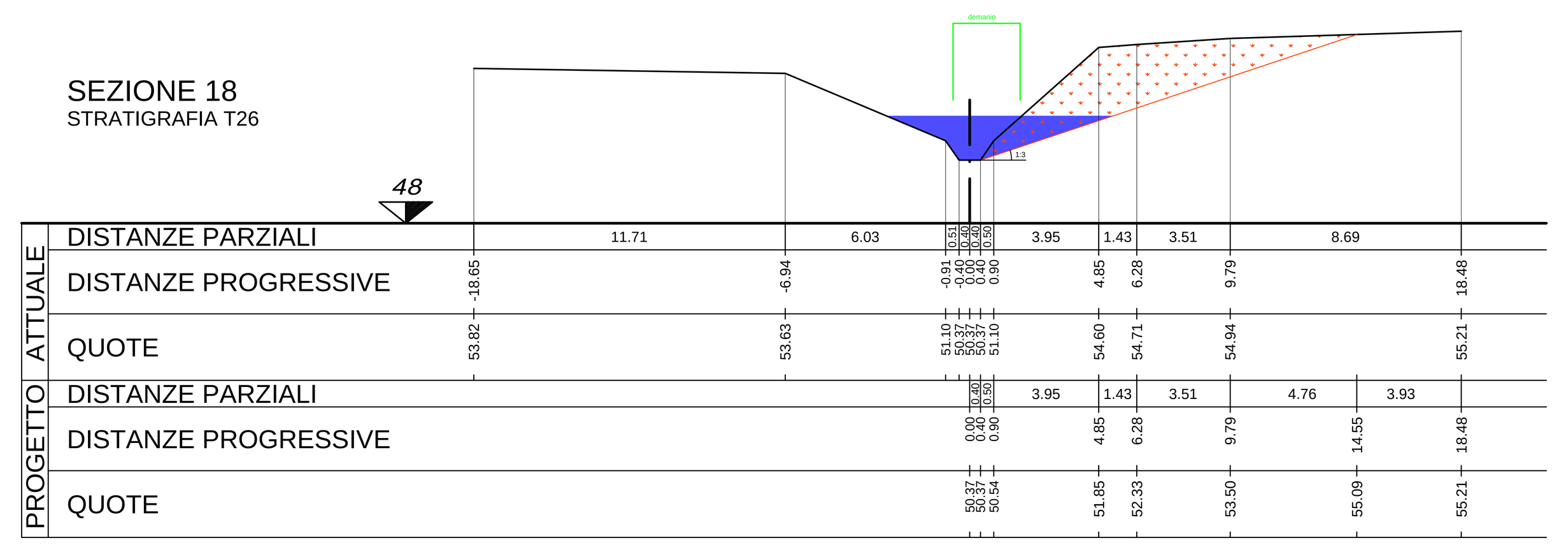
SEZIONE 18
STRATIGRAFIA T26